


















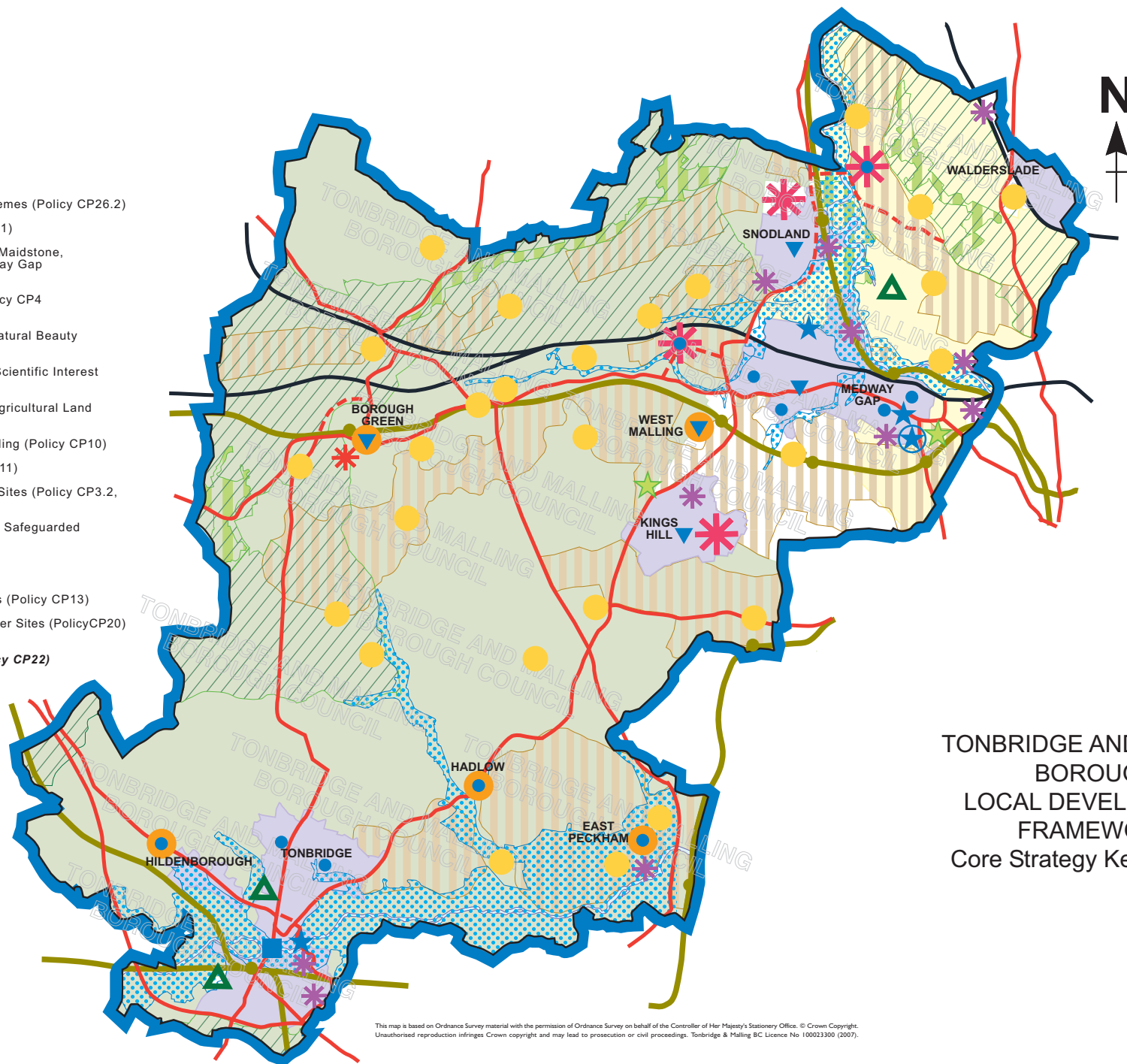
KEY

-  Railways
-  Motorway
-  Main Roads
-  Safeguarded Road Schemes (Policy CP26.2)
-  Green Belt (Policy CP3.1)
-  Strategic Gap between Maidstone, Medway Towns & Medway Gap (Policy CP5)
-  Safeguarded Land (Policy CP4 and CP16)
-  Areas of Outstanding Natural Beauty (Policy CP7)
-  Large Sites of Special Scientific Interest (Policy CP8)
-  Best & Most Versatile Agricultural Land (Policy CP9)
-  Areas at risk from Flooding (Policy CP10)
-  Urban Areas (Policy CP11)
-  Strategic Development Sites (Policy CP3.2, CP15.2 and CP18)
-  Employment Sites to be Safeguarded (Policy CP21.2)
-  Rural Service Centres (Policy CP12)
-  Other Rural Settlements (Policy CP13)
-  Existing Gypsy & Traveller Sites (Policy CP20)

Retail Hierarchy (Policy CP22)

-  Town Centre
-  District Centre
-  Local Centre
-  Out-of-Centre
-  Preferred Location for Comparison Retail Development (Policy CP 22.1(c))

Not to Scale



TONBRIDGE AND MALLING BOROUGH LOCAL DEVELOPMENT FRAMEWORK Core Strategy Key Diagram

This map is based on Ordnance Survey material with the permission of Ordnance Survey on behalf of the Controller of Her Majesty's Stationery Office. © Crown Copyright. Unauthorised reproduction infringes Crown copyright and may lead to prosecution or civil proceedings. Tonbridge & Malling BC Licence No 100023300 (2007).