

















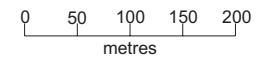
Tonbridge Central Area Action Plan

Proposals Map

KEY

-  Tonbridge Central Area
-  Town Centre Boundary
-  Conservation Area TCA2.4(b)
-  Development Allocations TCA11
-  Primary retail area TCA3
-  Secondary retail areas TCA5,6 & 7
-  Tonbridge Industrial Estate TCA9
-  Adopted road schemes and development-related road schemes TCA12 & 13
-  Landmark or prominent building TCA11
-  New public open space TCA10.4
-  Public Realm Enhancements TCA10.3
-  New Parking Provision TCA16
-  Public transport interchange TCA14
-  Public realm enhancements including junction improvements TCA10 & 12
-  Sites with planning permission
-  Outstanding planning applications

Scale



This map is based on Ordnance Survey material with the permission of Ordnance Survey on behalf of the Controller of Her Majesty's Stationery Office. © Crown Copyright. Unauthorised reproduction infringes Crown copyright and may lead to prosecution of civil proceedings. Tonbridge & Malling BC Licence No. 10002300 (2009)

